






































# RIDERS CUP CUE SHEET

## METRIC CENTURY ROUTE

Accum. Dist.	Direction	Street	Dist
0.00		Pleasant Ridge Co. Pk.	0.7
0.7	 	Highway 11 Cherokee Scenic Hwy	0.5
1.2		River Rd	3.0
4.2	 	Old Hwy 25	12.7
16.9		Zirconia Dr.	0.5
17.4		Mine Gap Rd.	2.2
19.6	 	Roper Rd	0.9
20.5	  	Spartanburg Hwy - US 176	5.4
25.9		Main St	0.1
26.0	 	Rest Area at Park	0.1
26.1		Hwy US 176	0.4
26.5		Holbert Cove Rd	10.2
36.7	 	Silver Creek Rd	0.7
37.4		Green River Cove Rd	10.6
48.0	 	Holbert Cove Rd.	1.2
49.2	 	Hwy US 176	2.5
51.7		Pearson Falls Rd.	0.4
52.1		Fork Creek Rd.	1.5
53.6		West Fork Creek Rd	1.8
55.4	 	Mine MTN Rd.	1.3
56.7	 	Mtn. Page Rd.	3.2
59.9	 	Old Hwy 25	5.6
65.5		River Rd.	3.0
68.5	 	Hwy 11 Cherokee Scenic Hwy	0.5
69.0		Pleasant Ridge Co. Pk.	0.7
69.7		End	

